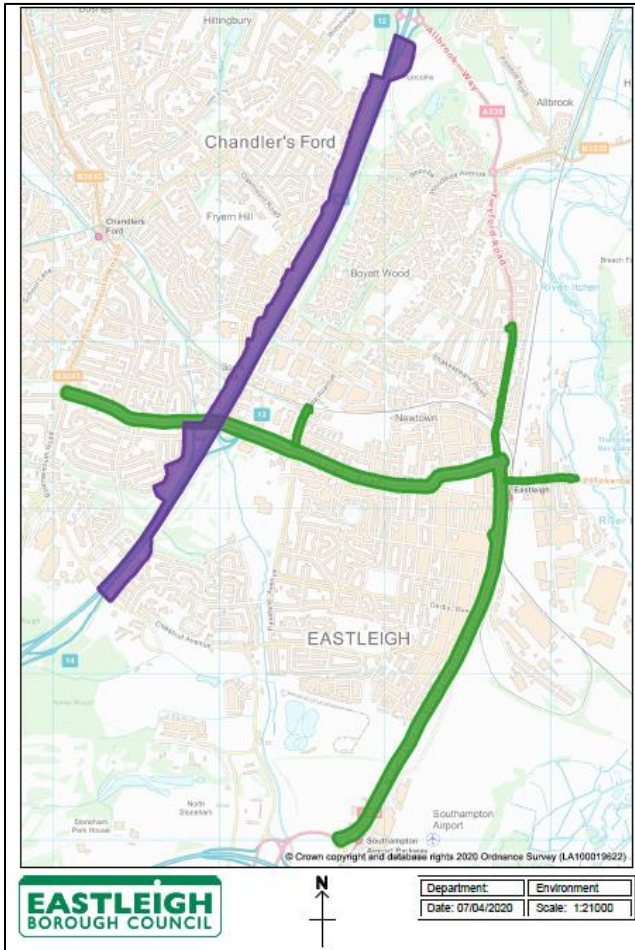
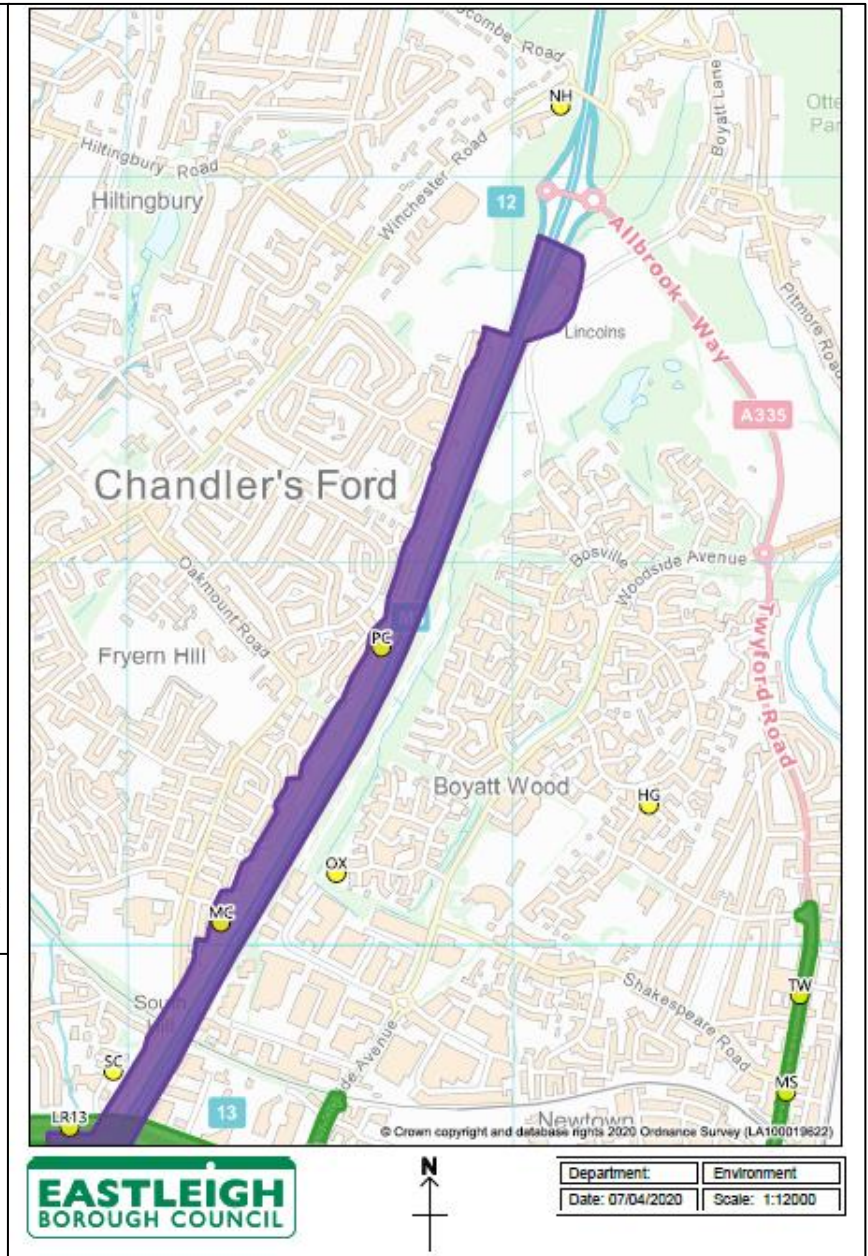
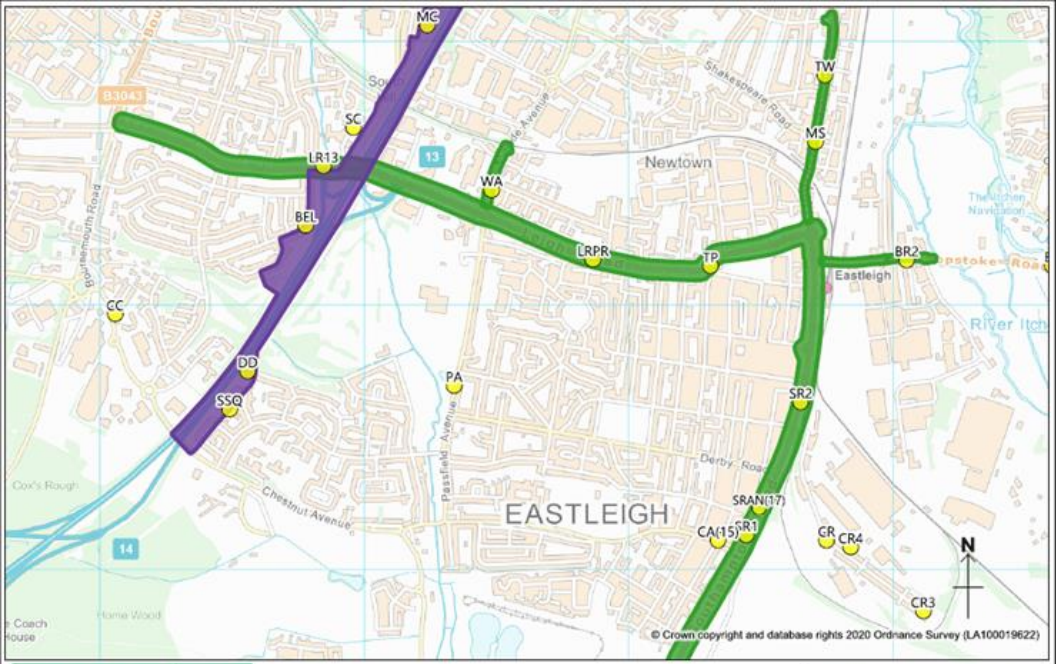


Appendix 1 – Map of Eastleigh AQMAs and sampling points



Eastleigh AQMA No.1 (A335) in green shading and Eastleigh AQMA No.2 (M3) in purple shading





EASTLEIGH
BOROUGH COUNCIL

Department:	Environment
Date:	14/10/2020
Scale:	1:15000

Sampling Points

BEL – Belmont Road

BR2 – Bishopstoke Road 2

CR – Campbell Road

CR3 – Campbell Road 3

CR4 – Campbell Road 4

CA(15) – Chestnut Avenue

CC – Chestnut Close

DD – Dove Dale

HG – Hadleigh Gardens

LR13 – Leigh Road / Junction 13

LRPR – Leigh Road / Pluto Road

MC – Medina Close

MS – Mill Street

NH – Nuffield Hospital

OX – Oxburgh Close

PA – Passfield Avenue

PC – Porteous Crescent

SRAN(17) – Southampton Road Analyser

SR1 – Southampton Road 1

SR2 – Southampton Road 2

SSQ – Sparrow Square

SC – Steele Close

TP – The Point

TW – Twyford Road

WA – Woodside Avenue